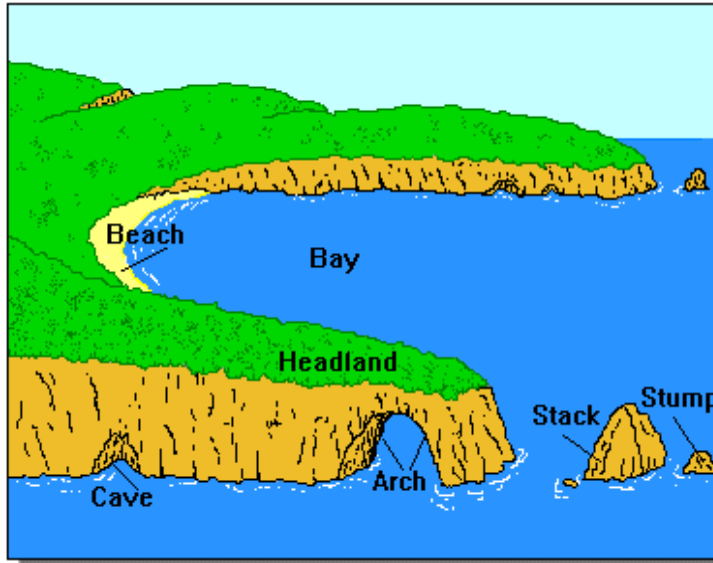
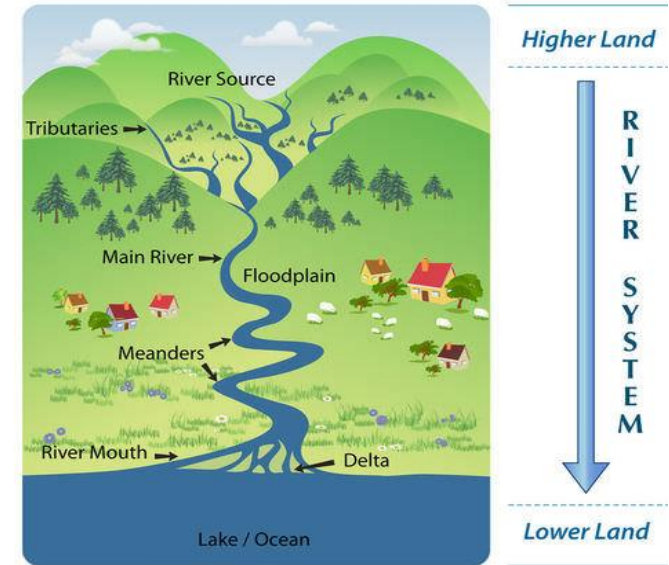




Seas and Coastal erosion



Features of a River



Key vocabulary

Locate/location: to find somewhere / a place

Population: inhabitants of a place / people who live there

Boundary: a dividing line

Urban: about a town or city

Rural: about the countryside

Summit: top or peak of something

Elevate/elevation: to raise something / a raised area

Plateau: a level piece of ground / to level out

Destination: a place you travel to

Source: where a river begins as a spring

Precipitation: rain

Meander: curves and bends – not a straight path

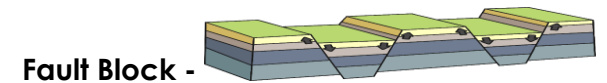
Mountain Formation



When tectonic plates collide, the Earth's surface is pushed up.



When magma is forced up, land bubbles up like a balloon.



When cracks in the Earth's surface open up, chunks of rock can be pushed up.

Capital cities:

England – London **Wales** – Cardiff **Scotland** – Edinburgh **Northern Ireland** – Belfast

Population - 63,000,000 / 63 million

Mountains

Highest of all is Ben Nevis in Scotland 1,344m

Highest in Wales is Snowdon -1085m

Highest in England is Scafell Pike – 978m

Rivers

The **longest river** in the UK is the **River Severn**, just 220 miles in length. It begins in Wales and enters the Atlantic Ocean near Bristol in England. Other **major rivers** include the **Thames**, which flows through **Oxford** and **London**.